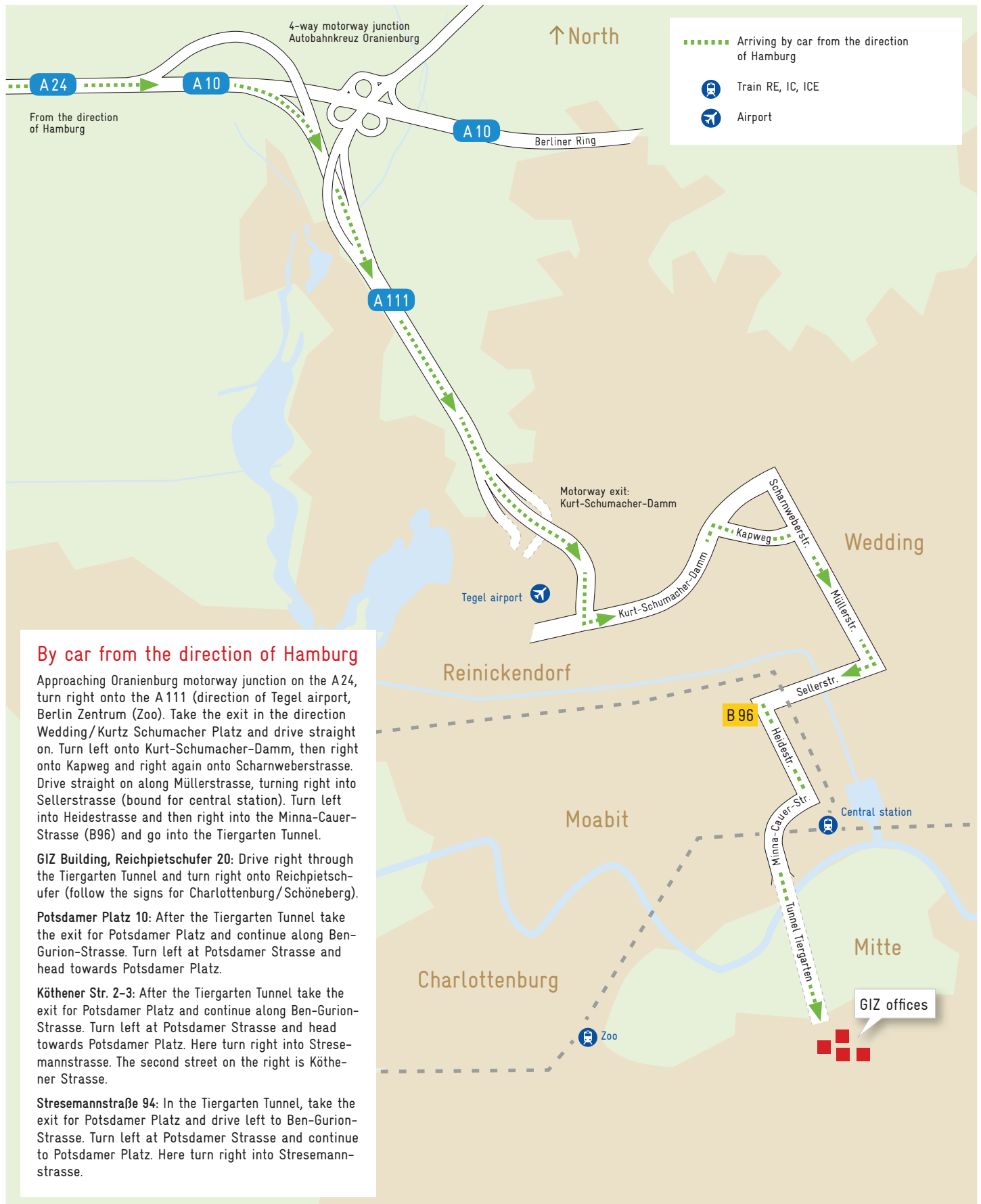


## GIZ Berlin Offices: By car from the direction of Hamburg



## GIZ Berlin Offices: By car from the direction of Hanover or Leipzig

### By car from the direction of Leipzig

Approaching Potsdam motorway junction on the A9, head towards the A10 (Berliner Ring) in the direction of Berlin-Zentrum/Frankfurt (Oder). At Nuthetal junction, take the A115 in the direction of Berlin Zentrum (centre).

### By car from the direction of Hanover

Approaching Werder junction on the A2, head towards the A10 (Berliner Ring) in the direction of Berlin-Zentrum/Frankfurt (Oder). At Nuthetal junction, take the A115 in the direction of Berlin Zentrum (centre).

### From the A115 into the city centre

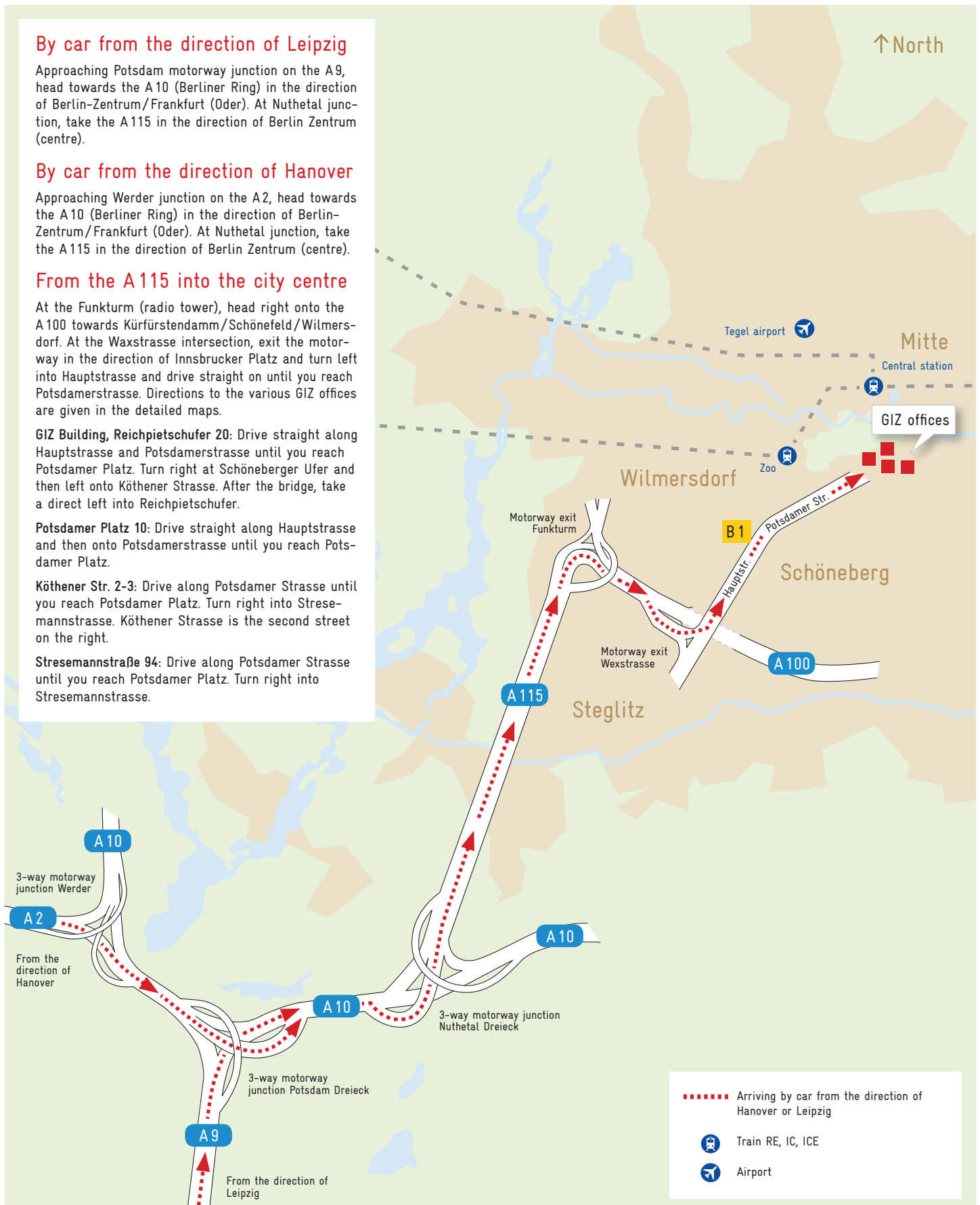
At the Funkturm (radio tower), head right onto the A100 towards Kurfürstendamm/Schönefeld/Wilmersdorf. At the Waxstrasse intersection, exit the motorway in the direction of Innsbrucker Platz and turn left into Hauptstrasse and drive straight on until you reach Potsdamerstrasse. Directions to the various GIZ offices are given in the detailed maps.

**GIZ Building, Reichpietschufer 20:** Drive straight along Hauptstrasse and Potsdamerstrasse until you reach Potsdamer Platz. Turn right at Schöneberger Ufer and then left onto Köthener Strasse. After the bridge, take a direct left into Reichpietschufer.

**Potsdamer Platz 10:** Drive straight along Hauptstrasse and then onto Potsdamerstrasse until you reach Potsdamer Platz.

**Köthener Str. 2-3:** Drive along Potsdamer Strasse until you reach Potsdamer Platz. Turn right into Stresemannstrasse. Köthener Strasse is the second street on the right.

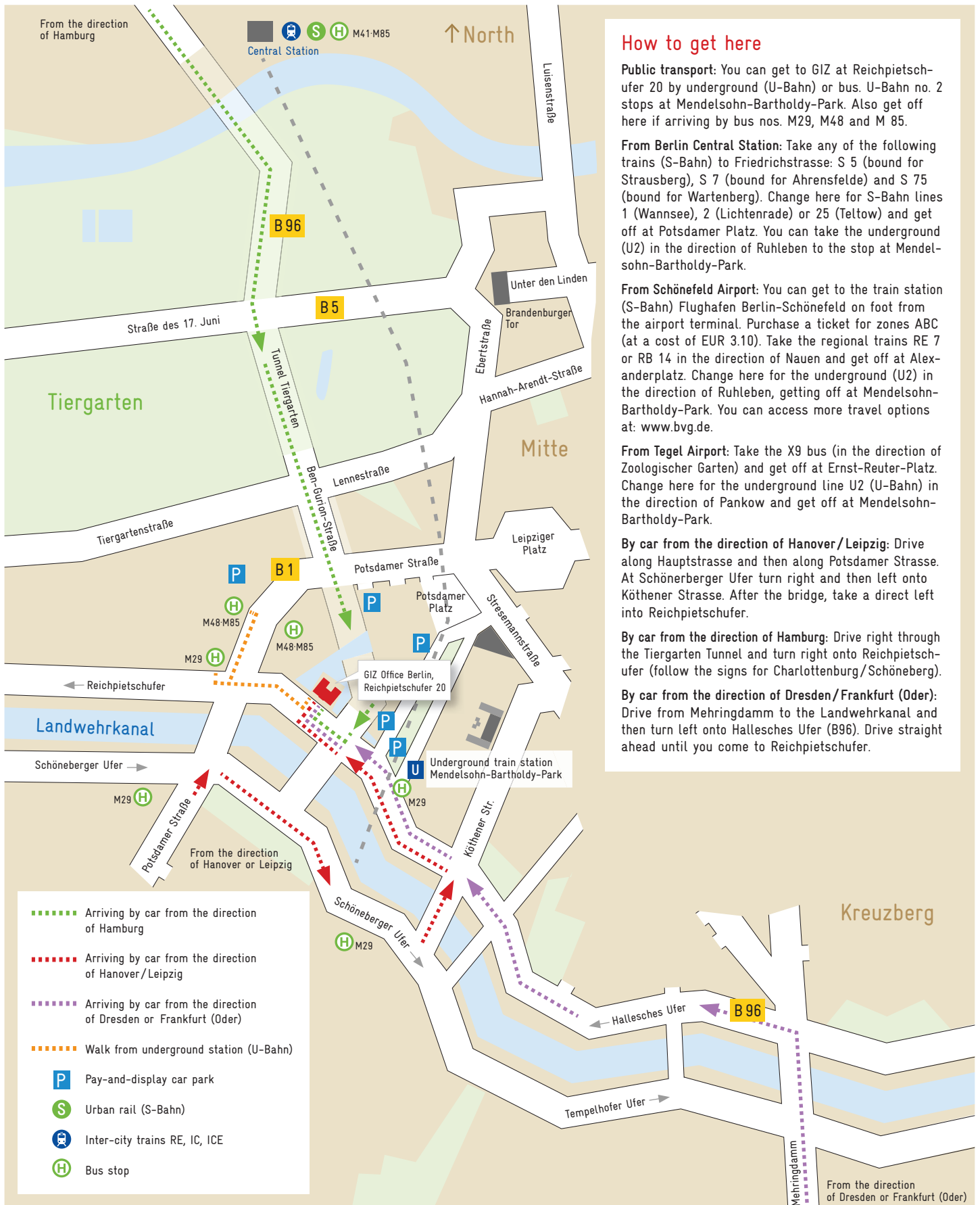
**Stresemannstraße 94:** Drive along Potsdamer Strasse until you reach Potsdamer Platz. Turn right into Stresemannstrasse.



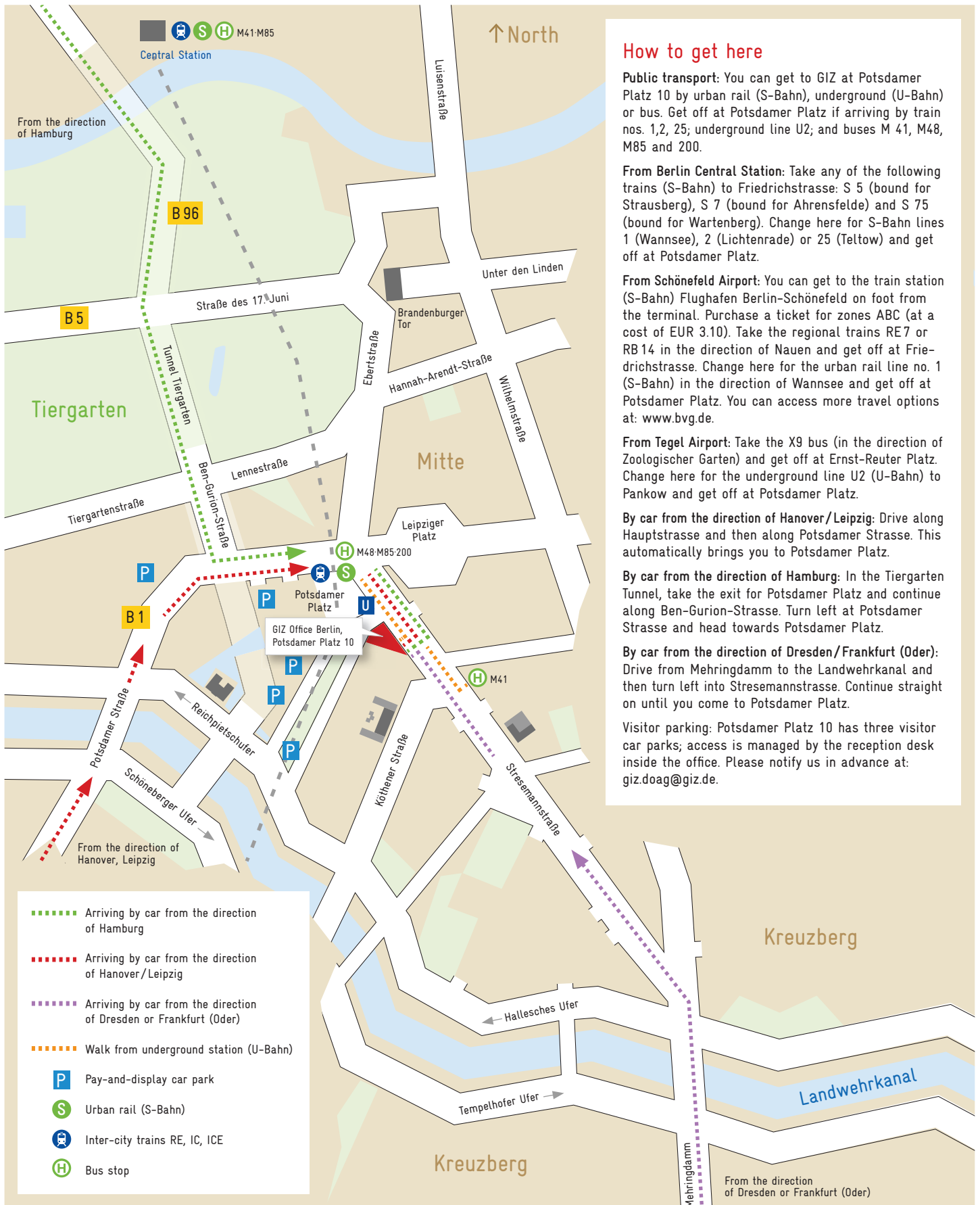
## GIZ Berlin Offices: By car from the direction of Dresden or Frankfurt



# GIZ Office Berlin: Reichpietschufer 20



# GIZ Office Berlin: Potsdamer Platz 10



### How to get here

**Public transport:** You can get to GIZ at Potsdamer Platz 10 by urban rail (S-Bahn), underground (U-Bahn) or bus. Get off at Potsdamer Platz if arriving by train nos. 1, 2, 25; underground line U2; and buses M 41, M48, M85 and 200.

**From Berlin Central Station:** Take any of the following trains (S-Bahn) to Friedrichstrasse: S 5 (bound for Strausberg), S 7 (bound for Ahrensfelde) and S 75 (bound for Wartenberg). Change here for S-Bahn lines 1 (Wannsee), 2 (Lichtenrade) or 25 (Teltow) and get off at Potsdamer Platz.

**From Schönefeld Airport:** You can get to the train station (S-Bahn) Flughafen Berlin-Schönefeld on foot from the terminal. Purchase a ticket for zones ABC (at a cost of EUR 3.10). Take the regional trains RE 7 or RB 14 in the direction of Nauen and get off at Friedrichstrasse. Change here for the urban rail line no. 1 (S-Bahn) in the direction of Wannsee and get off at Potsdamer Platz. You can access more travel options at: [www.bvg.de](http://www.bvg.de).

**From Tegel Airport:** Take the X9 bus (in the direction of Zoologischer Garten) and get off at Ernst-Reuter Platz. Change here for the underground line U2 (U-Bahn) to Pankow and get off at Potsdamer Platz.

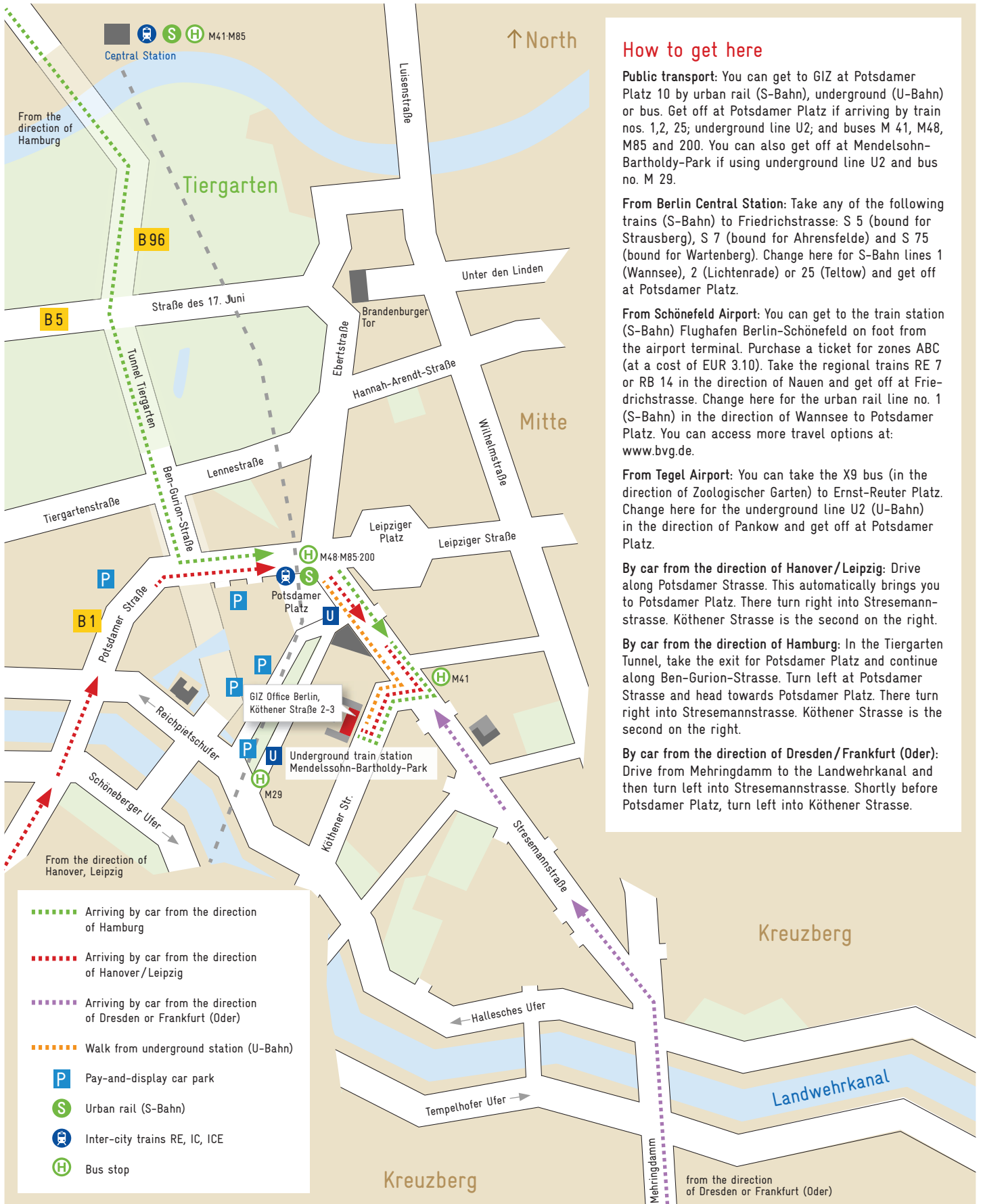
**By car from the direction of Hanover/Leipzig:** Drive along Hauptstrasse and then along Potsdamer Strasse. This automatically brings you to Potsdamer Platz.

**By car from the direction of Hamburg:** In the Tiergarten Tunnel, take the exit for Potsdamer Platz and continue along Ben-Gurion-Strasse. Turn left at Potsdamer Strasse and head towards Potsdamer Platz.

**By car from the direction of Dresden/Frankfurt (Oder):** Drive from Mehringdamm to the Landwehrkanal and then turn left into Stresemannstrasse. Continue straight on until you come to Potsdamer Platz.

**Visitor parking:** Potsdamer Platz 10 has three visitor car parks; access is managed by the reception desk inside the office. Please notify us in advance at: [giz.doag@giz.de](mailto:giz.doag@giz.de).

## GIZ Office Berlin: Köthener Straße 2-3



### How to get here

**Public transport:** You can get to GIZ at Potsdamer Platz 10 by urban rail (S-Bahn), underground (U-Bahn) or bus. Get off at Potsdamer Platz if arriving by train nos. 1, 2, 25; underground line U2; and buses M 41, M48, M85 and 200. You can also get off at Mendelsohn-Bartholdy-Park if using underground line U2 and bus no. M 29.

**From Berlin Central Station:** Take any of the following trains (S-Bahn) to Friedrichstrasse: S 5 (bound for Strausberg), S 7 (bound for Ahrensfelde) and S 75 (bound for Wartenberg). Change here for S-Bahn lines 1 (Wannsee), 2 (Lichtenrade) or 25 (Teltow) and get off at Potsdamer Platz.

**From Schönefeld Airport:** You can get to the train station (S-Bahn) Flughafen Berlin-Schönefeld on foot from the airport terminal. Purchase a ticket for zones ABC (at a cost of EUR 3.10). Take the regional trains RE 7 or RB 14 in the direction of Nauen and get off at Friedrichstrasse. Change here for the urban rail line no. 1 (S-Bahn) in the direction of Wannsee to Potsdamer Platz. You can access more travel options at: [www.bvg.de](http://www.bvg.de).

**From Tegel Airport:** You can take the X9 bus (in the direction of Zoologischer Garten) to Ernst-Reuter Platz. Change here for the underground line U2 (U-Bahn) in the direction of Pankow and get off at Potsdamer Platz.

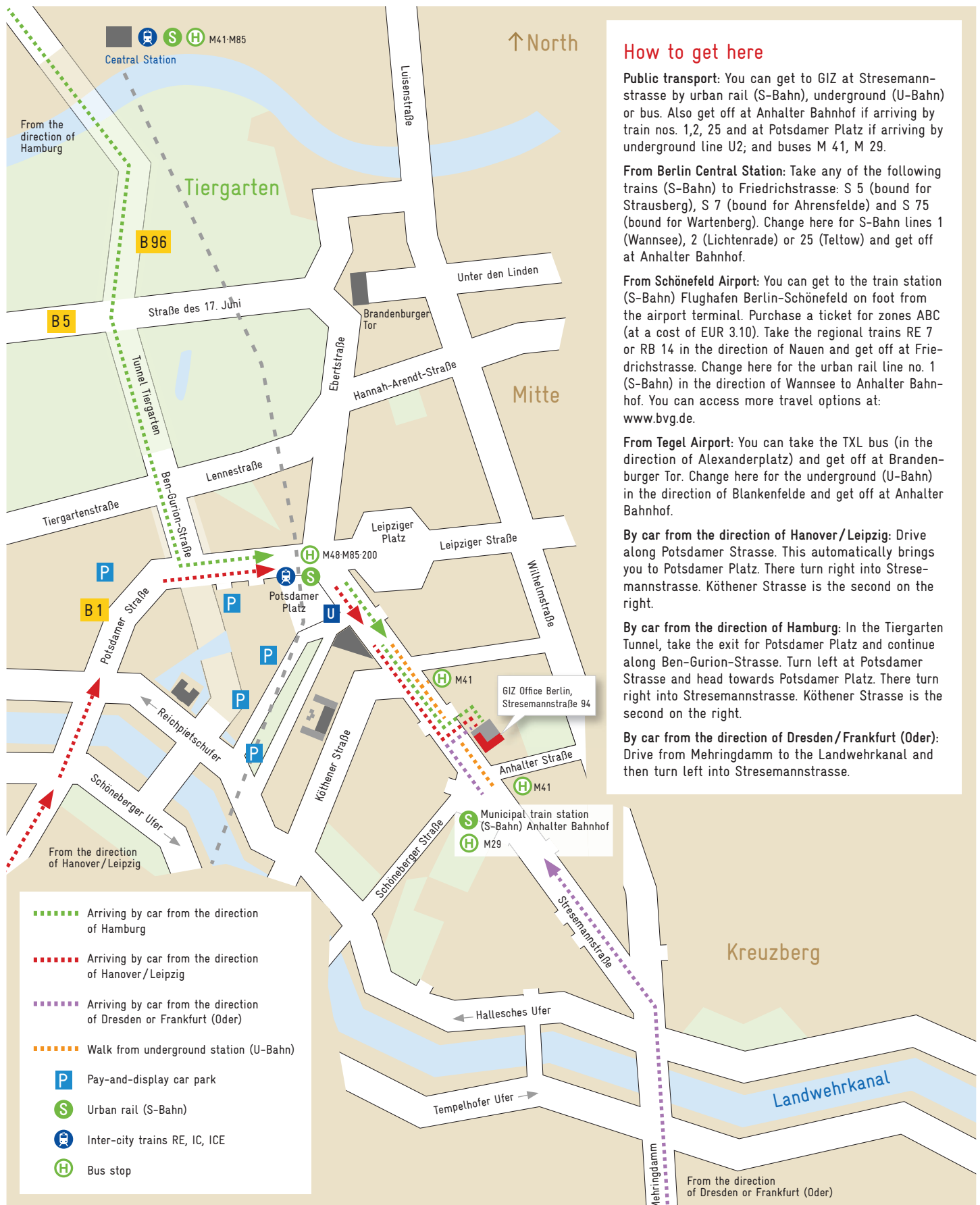
**By car from the direction of Hanover/Leipzig:** Drive along Potsdamer Strasse. This automatically brings you to Potsdamer Platz. There turn right into Stresemannstrasse. Köthener Strasse is the second on the right.

**By car from the direction of Hamburg:** In the Tiergarten Tunnel, take the exit for Potsdamer Platz and continue along Ben-Gurion-Strasse. Turn left at Potsdamer Strasse and head towards Potsdamer Platz. There turn right into Stresemannstrasse. Köthener Strasse is the second on the right.

**By car from the direction of Dresden/Frankfurt (Oder):** Drive from Mehringdamm to the Landwehrkanal and then turn left into Stresemannstrasse. Shortly before Potsdamer Platz, turn left into Köthener Strasse.

- Arriving by car from the direction of Hamburg
- Arriving by car from the direction of Hanover/Leipzig
- Arriving by car from the direction of Dresden or Frankfurt (Oder)
- Walk from underground station (U-Bahn)
- P Pay-and-display car park
- S Urban rail (S-Bahn)
- T Inter-city trains RE, IC, ICE
- H Bus stop

## GIZ Office Berlin: Stresemannstrasse 94



### How to get here

**Public transport:** You can get to GIZ at Stresemannstrasse by urban rail (S-Bahn), underground (U-Bahn) or bus. Also get off at Anhalter Bahnhof if arriving by train nos. 1, 2, 25 and at Potsdamer Platz if arriving by underground line U2; and buses M 41, M 29.

**From Berlin Central Station:** Take any of the following trains (S-Bahn) to Friedrichstrasse: S 5 (bound for Strausberg), S 7 (bound for Ahrensfelde) and S 75 (bound for Wartenberg). Change here for S-Bahn lines 1 (Wannsee), 2 (Lichtenrade) or 25 (Teltow) and get off at Anhalter Bahnhof.

**From Schönefeld Airport:** You can get to the train station (S-Bahn) Flughafen Berlin-Schönefeld on foot from the airport terminal. Purchase a ticket for zones ABC (at a cost of EUR 3.10). Take the regional trains RE 7 or RB 14 in the direction of Nauen and get off at Friedrichstrasse. Change here for the urban rail line no. 1 (S-Bahn) in the direction of Wannsee to Anhalter Bahnhof. You can access more travel options at: [www.bvg.de](http://www.bvg.de).

**From Tegel Airport:** You can take the TXL bus (in the direction of Alexanderplatz) and get off at Brandenburger Tor. Change here for the underground (U-Bahn) in the direction of Blankenfelde and get off at Anhalter Bahnhof.

**By car from the direction of Hanover/Leipzig:** Drive along Potsdamer Strasse. This automatically brings you to Potsdamer Platz. There turn right into Stresemannstrasse. Köthener Strasse is the second on the right.

**By car from the direction of Hamburg:** In the Tiergarten Tunnel, take the exit for Potsdamer Platz and continue along Ben-Gurion-Strasse. Turn left at Potsdamer Strasse and head towards Potsdamer Platz. There turn right into Stresemannstrasse. Köthener Strasse is the second on the right.

**By car from the direction of Dresden/Frankfurt (Oder):** Drive from Mehringdamm to the Landwehrkanal and then turn left into Stresemannstrasse.

- Arriving by car from the direction of Hamburg
- Arriving by car from the direction of Hanover/Leipzig
- Arriving by car from the direction of Dresden or Frankfurt (Oder)
- Walk from underground station (U-Bahn)
- P Pay-and-display car park
- S Urban rail (S-Bahn)
- T Inter-city trains RE, IC, ICE
- H Bus stop