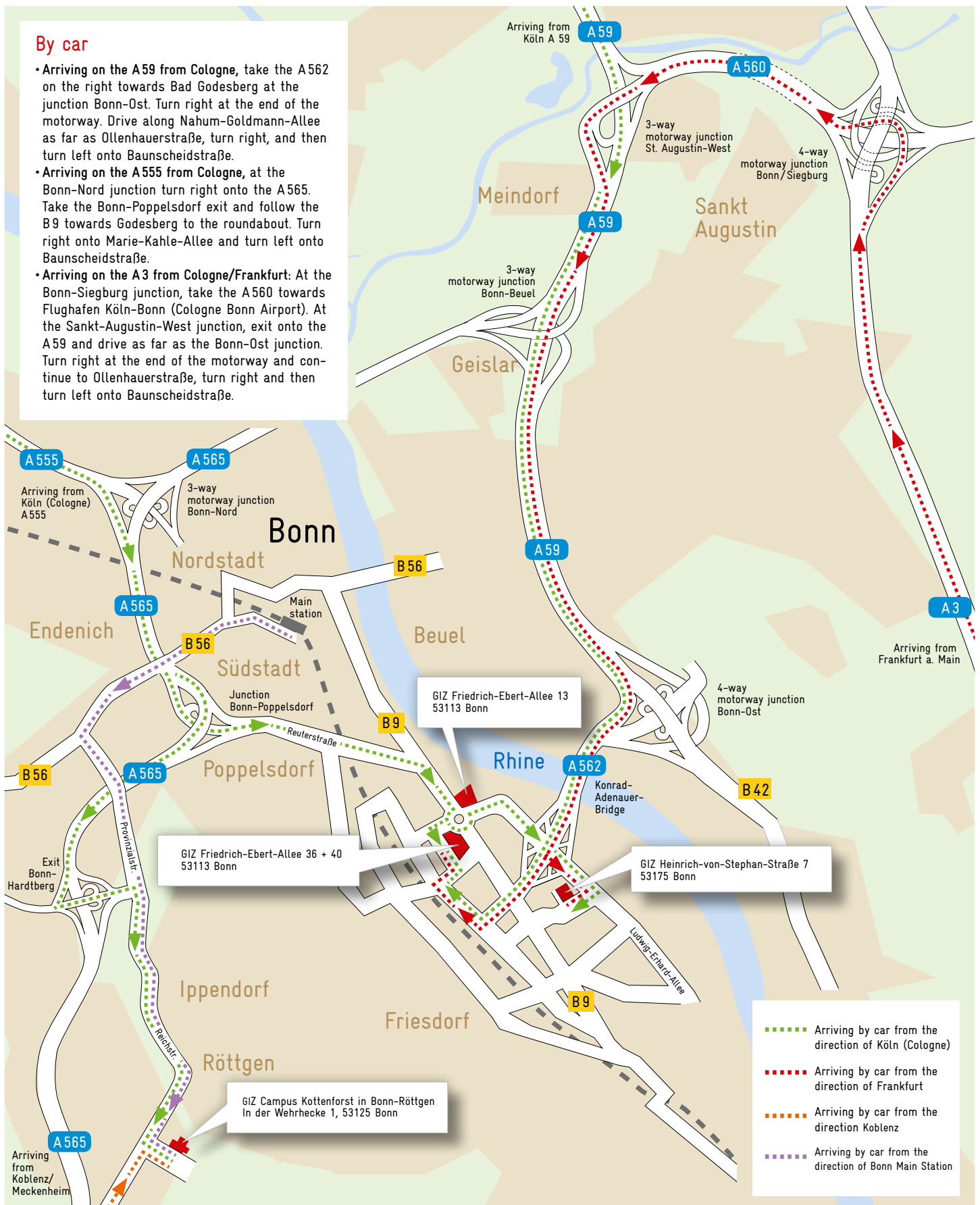


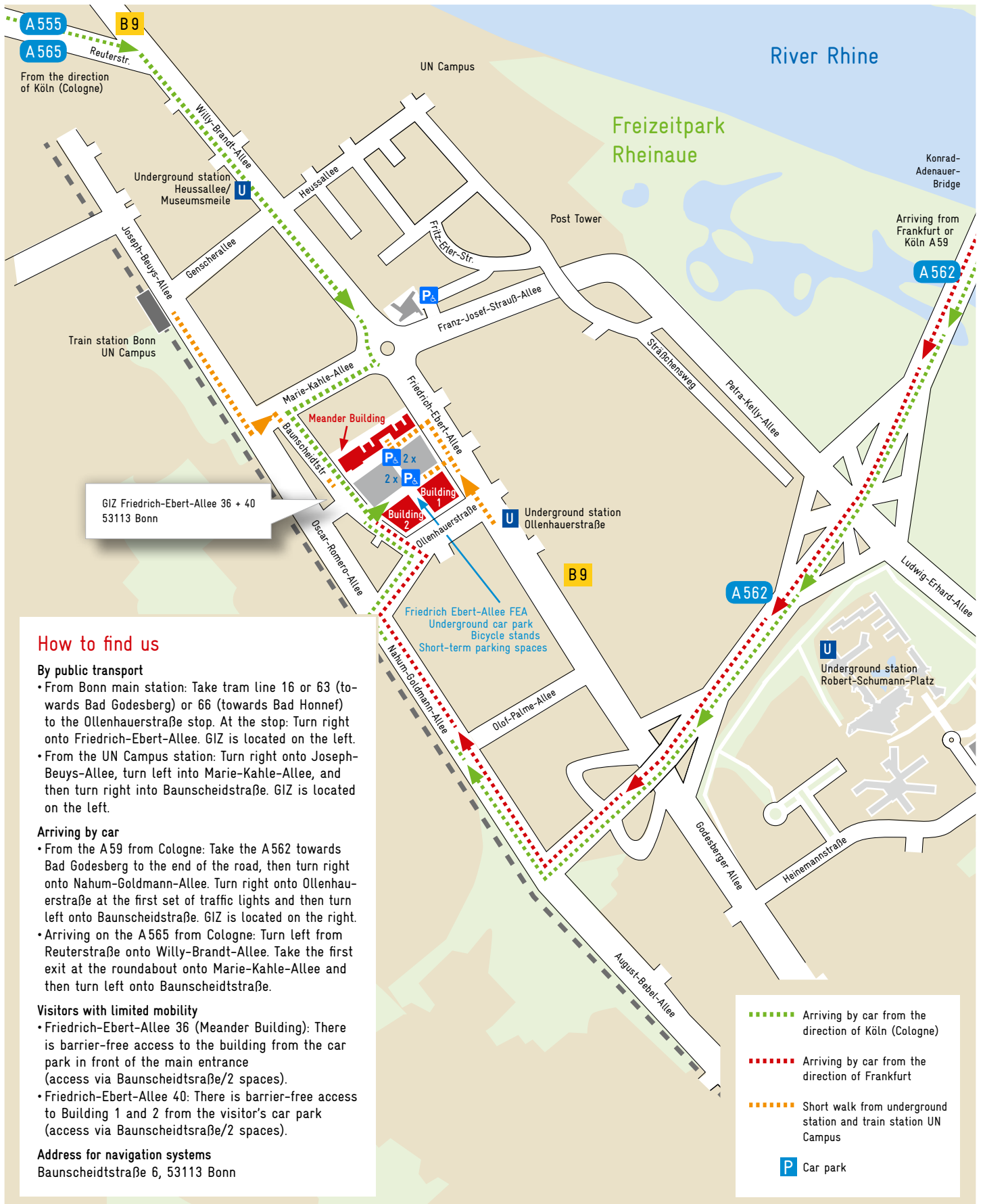
Overview GIZ Bonn Offices: How to get there

By car

- Arriving on the A 59 from Cologne, take the A 562 on the right towards Bad Godesberg at the junction Bonn-Ost. Turn right at the end of the motorway. Drive along Nahum-Goldmann-Allee as far as Ollenhauerstraße, turn right, and then turn left onto Baunscheidstraße.
- Arriving on the A 555 from Cologne, at the Bonn-Nord junction turn right onto the A 565. Take the Bonn-Poppelsdorf exit and follow the B 9 towards Godesberg to the roundabout. Turn right onto Marie-Kahle-Allee and turn left onto Baunscheidstraße.
- Arriving on the A 3 from Cologne/Frankfurt: At the Bonn-Siegburg junction, take the A 560 towards Flughafen Köln-Bonn (Cologne Bonn Airport). At the Sankt-Augustin-West junction, exit onto the A 59 and drive as far as the Bonn-Ost junction. Turn right at the end of the motorway and continue to Ollenhauerstraße, turn right and then turn left onto Baunscheidstraße.



GIZ Bonn, Friedrich-Ebert-Allee 36 + 40



GIZ Friedrich-Ebert-Allee 36 + 40
53113 Bonn

How to find us

By public transport

- From Bonn main station: Take tram line 16 or 63 (towards Bad Godesberg) or 66 (towards Bad Honnef) to the Ollenhauerstraße stop. At the stop: Turn right onto Friedrich-Ebert-Allee. GIZ is located on the left.
- From the UN Campus station: Turn right onto Joseph-Buys-Allee, turn left into Marie-Kahle-Allee, and then turn right into Baunscheidtstraße. GIZ is located on the left.

Arriving by car

- From the A 59 from Cologne: Take the A 562 towards Bad Godesberg to the end of the road, then turn right onto Nahum-Goldmann-Allee. Turn right onto Ollenhauerstraße at the first set of traffic lights and then turn left onto Baunscheidtstraße. GIZ is located on the right.
- Arriving on the A 565 from Cologne: Turn left from Reuterstraße onto Willy-Brandt-Allee. Take the first exit at the roundabout onto Marie-Kahle-Allee and then turn left onto Baunscheidtstraße.

Visitors with limited mobility

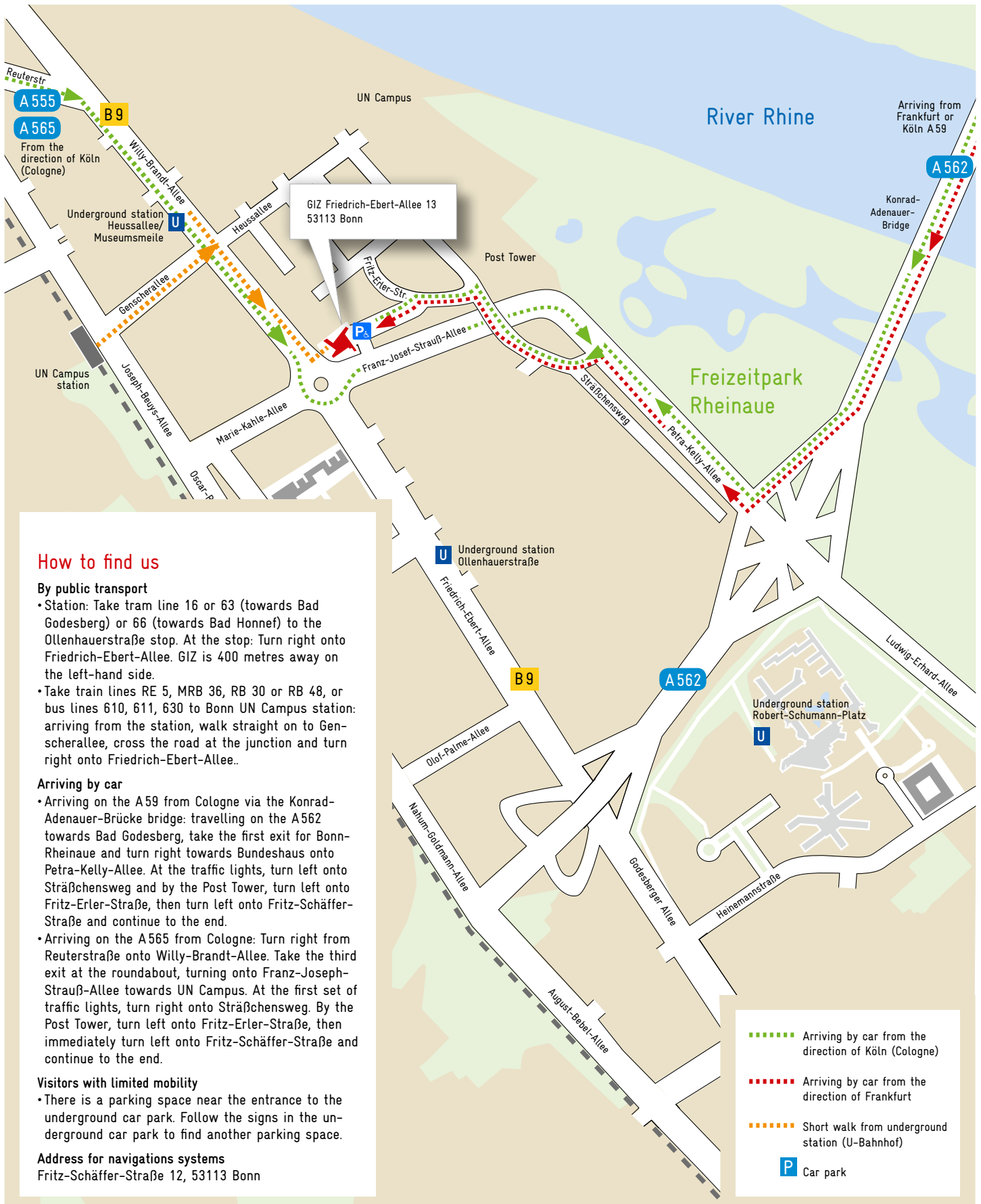
- Friedrich-Ebert-Allee 36 (Meander Building): There is barrier-free access to the building from the car park in front of the main entrance (access via Baunscheidtstraße/2 spaces).
- Friedrich-Ebert-Allee 40: There is barrier-free access to Building 1 and 2 from the visitor's car park (access via Baunscheidtstraße/2 spaces).

Address for navigation systems

Baunscheidtstraße 6, 53113 Bonn

- Arriving by car from the direction of Köln (Cologne)
- Arriving by car from the direction of Frankfurt
- Short walk from underground station and train station UN Campus
- Car park

GIZ Bonn, Friedrich-Ebert-Allee 13



How to find us

By public transport

- Station: Take tram line 16 or 63 (towards Bad Godesberg) or 66 (towards Bad Honnef) to the Ollenhauerstraße stop. At the stop: Turn right onto Friedrich-Ebert-Allee. GIZ is 400 metres away on the left-hand side.
- Take train lines RE 5, MRB 36, RB 30 or RB 48, or bus lines 610, 611, 630 to Bonn UN Campus station: arriving from the station, walk straight on to Genscherallee, cross the road at the junction and turn right onto Friedrich-Ebert-Allee..

Arriving by car

- Arriving on the A59 from Cologne via the Konrad-Adenauer-Brücke bridge: travelling on the A562 towards Bad Godesberg, take the first exit for Bonn-Rheinaue and turn right towards Bundeshaus onto Petra-Kelly-Allee. At the traffic lights, turn left onto Sträßchensweg and by the Post Tower, turn left onto Fritz-Erler-Straße, then turn left onto Fritz-Schäffer-Straße and continue to the end.
- Arriving on the A565 from Cologne: Turn right from Reuterstraße onto Willy-Brandt-Allee. Take the third exit at the roundabout, turning onto Franz-Joseph-Strauß-Allee towards UN Campus. At the first set of traffic lights, turn right onto Sträßchensweg. By the Post Tower, turn left onto Fritz-Erler-Straße, then immediately turn left onto Fritz-Schäffer-Straße and continue to the end.

Visitors with limited mobility

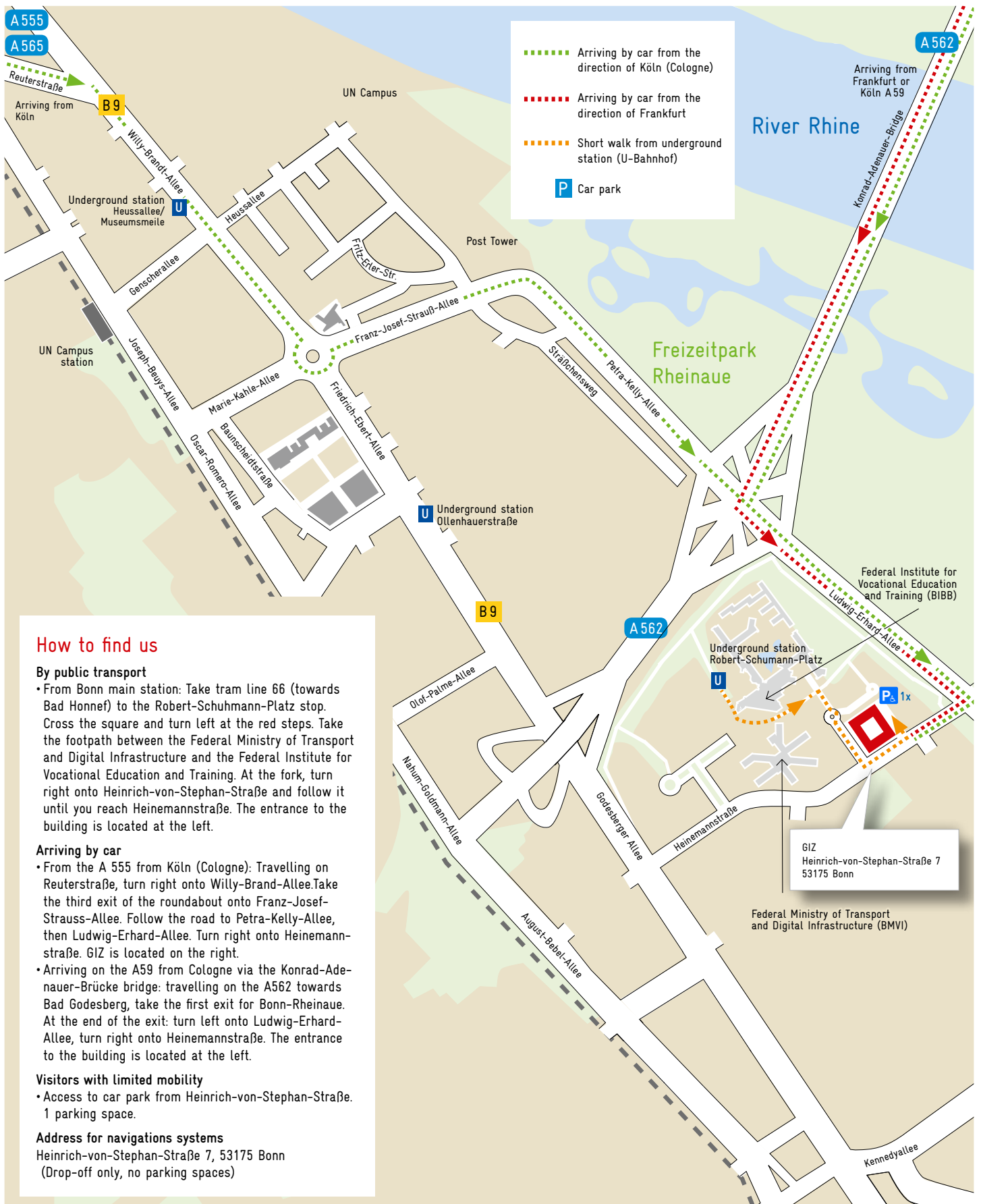
- There is a parking space near the entrance to the underground car park. Follow the signs in the underground car park to find another parking space.

Address for navigations systems

Fritz-Schäffer-Straße 12, 53113 Bonn

- Arriving by car from the direction of Köln (Cologne)
- Arriving by car from the direction of Frankfurt
- Short walk from underground station (U-Bahnhof)
- Car park

GIZ Bonn, Heinrich-von-Stephan-Straße 7



How to find us

By public transport

- From Bonn main station: Take tram line 66 (towards Bad Honnef) to the Robert-Schumann-Platz stop. Cross the square and turn left at the red steps. Take the footpath between the Federal Ministry of Transport and Digital Infrastructure and the Federal Institute for Vocational Education and Training. At the fork, turn right onto Heinrich-von-Stephan-Straße and follow it until you reach Heinemannstraße. The entrance to the building is located at the left.

Arriving by car

- From the A 555 from Köln (Cologne): Travelling on Reuterstraße, turn right onto Willy-Brand-Allee. Take the third exit of the roundabout onto Franz-Josef-Strauß-Allee. Follow the road to Petra-Kelly-Allee, then Ludwig-Erhard-Allee. Turn right onto Heinemannstraße. GIZ is located on the right.
- Arriving on the A 59 from Cologne via the Konrad-Adenauer-Brücke bridge: travelling on the A 562 towards Bad Godesberg, take the first exit for Bonn-Rheinaue. At the end of the exit: turn left onto Ludwig-Erhard-Allee, turn right onto Heinemannstraße. The entrance to the building is located at the left.

Visitors with limited mobility

- Access to car park from Heinrich-von-Stephan-Straße. 1 parking space.

Address for navigations systems

Heinrich-von-Stephan-Straße 7, 53175 Bonn
(Drop-off only, no parking spaces)

GIZ
Heinrich-von-Stephan-Straße 7
53175 Bonn

Federal Ministry of Transport
and Digital Infrastructure (BMVI)

GIZ Bonn, Campus Kottenforst, In der Wehrhecke 1

How to find us

By public transport

- From Bonn main station: Take bus line 603 (towards Bonn Röttgen) to the Röttgen-Schlossplatz stop. The Kottenforst Campus is within view.

Arriving by car

- Arriving on the A 555 from Bonn, take the A 565 towards Altenahr/Koblenz and then, at the Bonn-Hardtberg/Röttgen/Euskirchen exit, follow the signs for Bonn-Röttgen. Once in Röttgen, stay on Reichsstraße and continue towards Meckenheim. Turn left onto In der Wehrhecke street. You will see the Kottenforst Campus in front of you.
- Arriving on the A 565 from the A 61 from Bonn/Meckenheim: Take the Merl/Meckenheim/Bonn-Bad Godesberg/Wachtberg exit and turn left towards Meckenheim/Rheinbach. Follow Gudenauer Allee to the second roundabout and turn right onto Gerhard-Boeden-Straße. After the Bundeskriminalamt, turn right again onto Meckenheimer Allee towards Bonn/Bonn-Röttgen. Once in Röttgen, turn right following the signs for GIZ onto In der Wehrhecke street. You will see the Kottenforst Campus in front of you.
- When arriving by car from Bonn city centre or main station, drive onto Endericher-Straße via Herwarthstraße. At the roundabout, take the first exit onto the B 56. After 1.5 kilometres turn left onto Provinzialstraße, which becomes Reichsstraße. Then, after five kilometres, turn left onto In der Wehrhecke street. You will see the Kottenforst Campus in front of you.

Parking

- At Schlossplatz (short-term parking)
- On the academy premises (underground car park, limited capacity)
- Parking area in the forest (Rulandsweg, 950 metres away)
- There are two parking spaces for people with restricted mobility on the academy premises: one in the underground car park and one in front of the building.

