

Support to the Mekong River Commission


Transboundary Water Cooperation

Joint




Planning

● 9C-9T Sub-River Basin



Transboundary Water Governance




Building Resilience To Climate Change

● Flood & Drought Masterplan



20 Years Long-term Strategic Vision



1 Transboundary Early Warning System

● Digital Basin Atlas

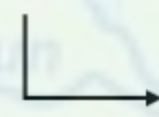


50+ Nature Based Solutions

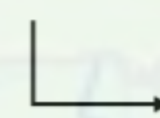


Interactive Maps

● Nature-Based Solution



3 Landscape Economic Analysis



6 Investment Concepts

● 3S Sub River Basin



Integrated Water Resources Management



Sekong, Sesan, Srepok Rivers